







TO WALESKA

ALLATOONA WMA ETOWAH TRACT

HWY 108

RAMPLEY TOWN

TO SUTALLEE

-  WMA Boundary
-  Streams
-  Open Roads
-  Old Roads or Trails
-  Gates
-  Wildlife openings

SHOAL CK.

JUG CREEK

MT. CARMEL RD.

OUT

HIGHTOWI

TO SUTALLEE

MT. CARMEL

ALLATOONA LAKE/ETOWAH RIVER

HWY 20

KNOX BRIDGE

TO CARTERSVILLE

TO CANTON

